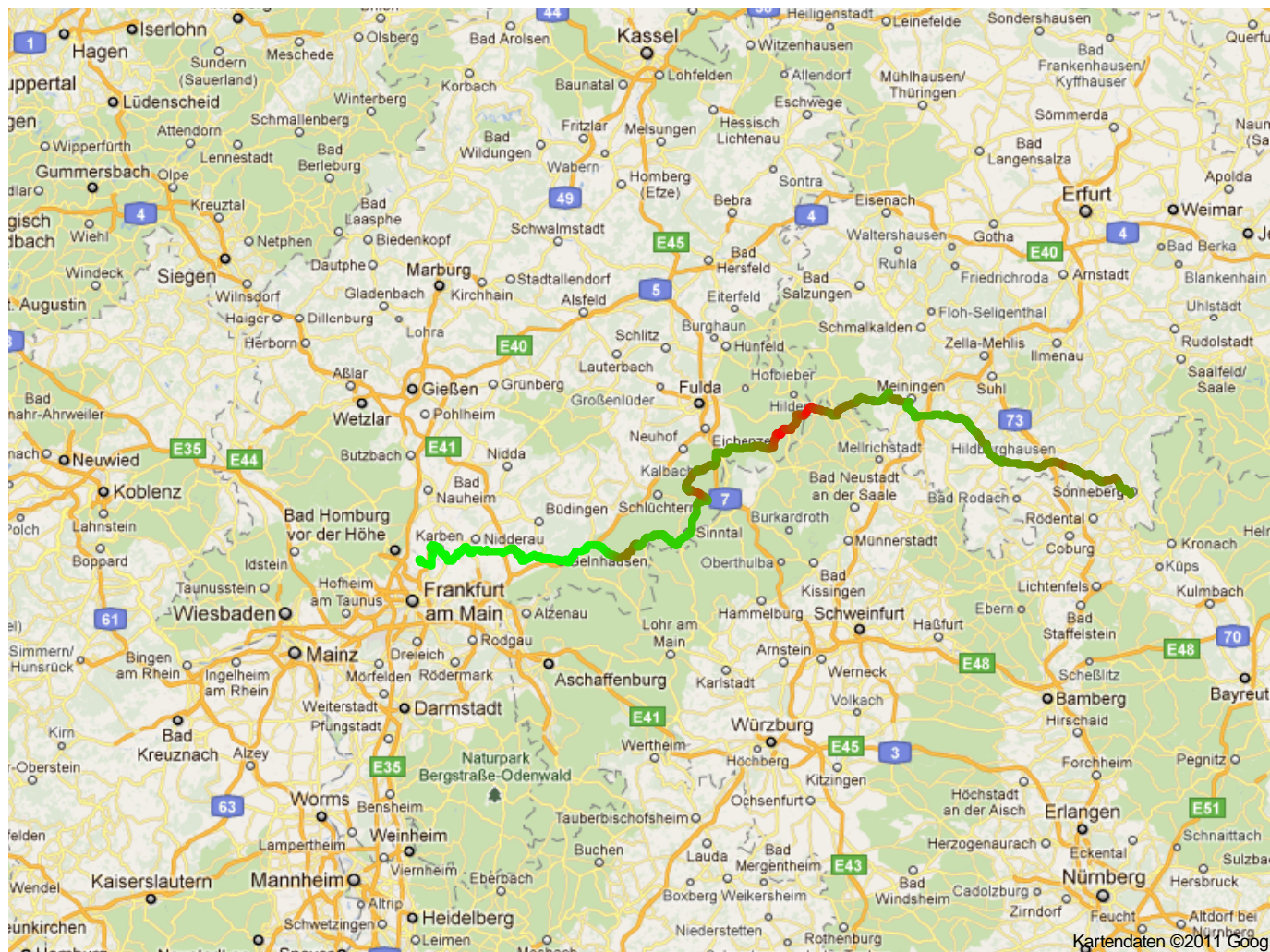




uTrack - SonneTeil1 [hide report](#)

Track on the map



101 m.s.l. 456 m.s.l. 810 m.s.l.



[Show start of track](#)

[Show end of track](#)

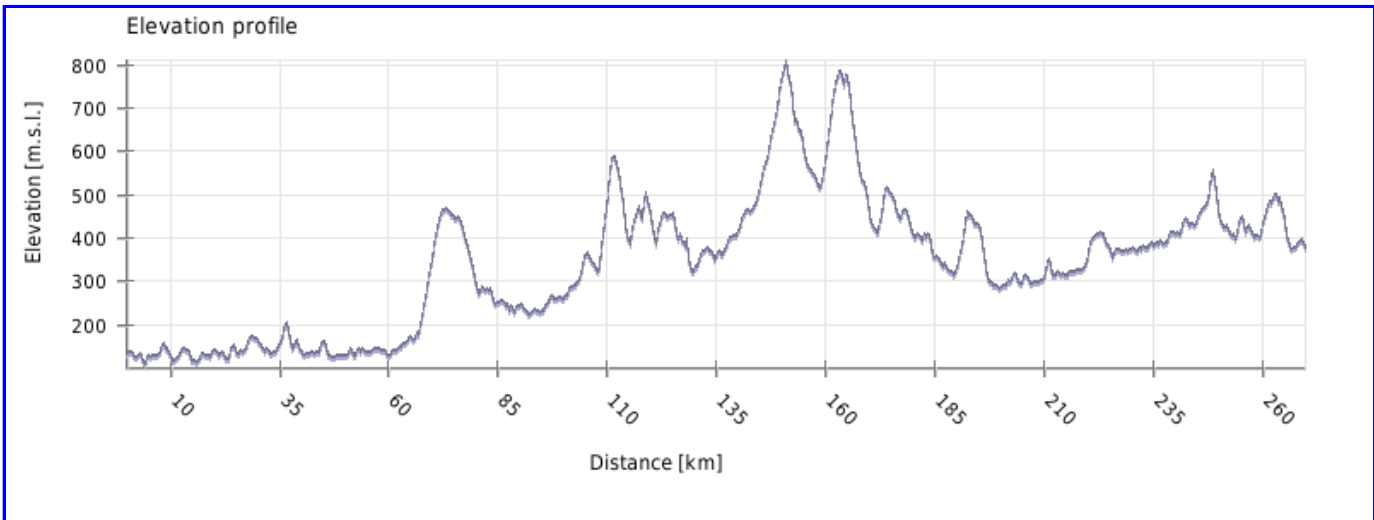
[Show highest point of track](#)

[Show lowest point of track](#)

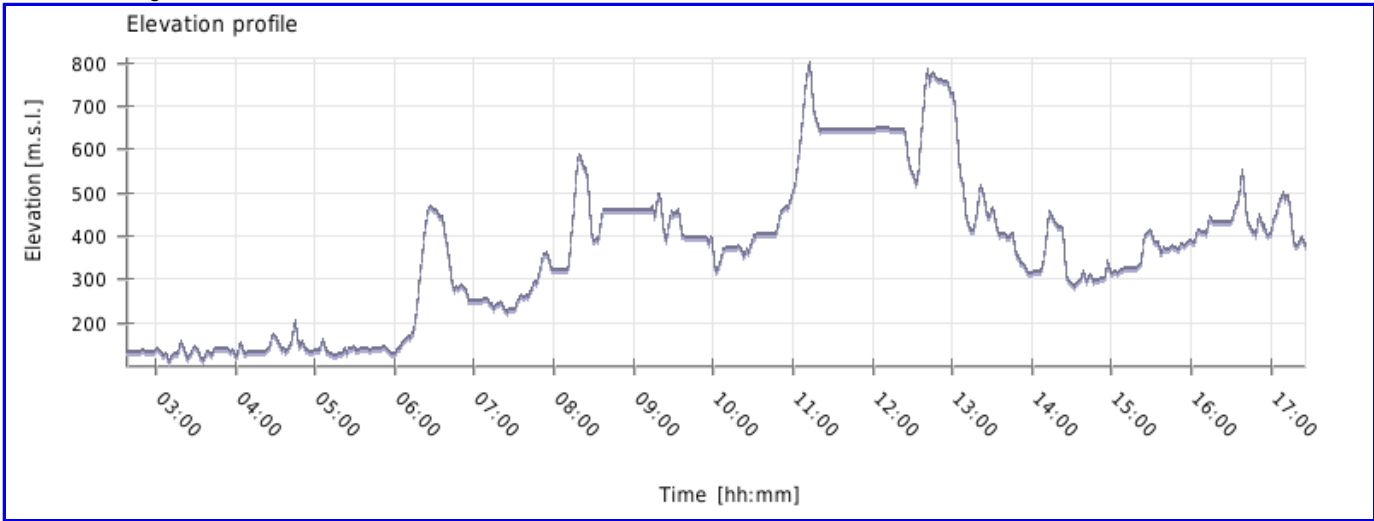
[Fastest point of track](#)

Elevation

[Click for enlarge](#)



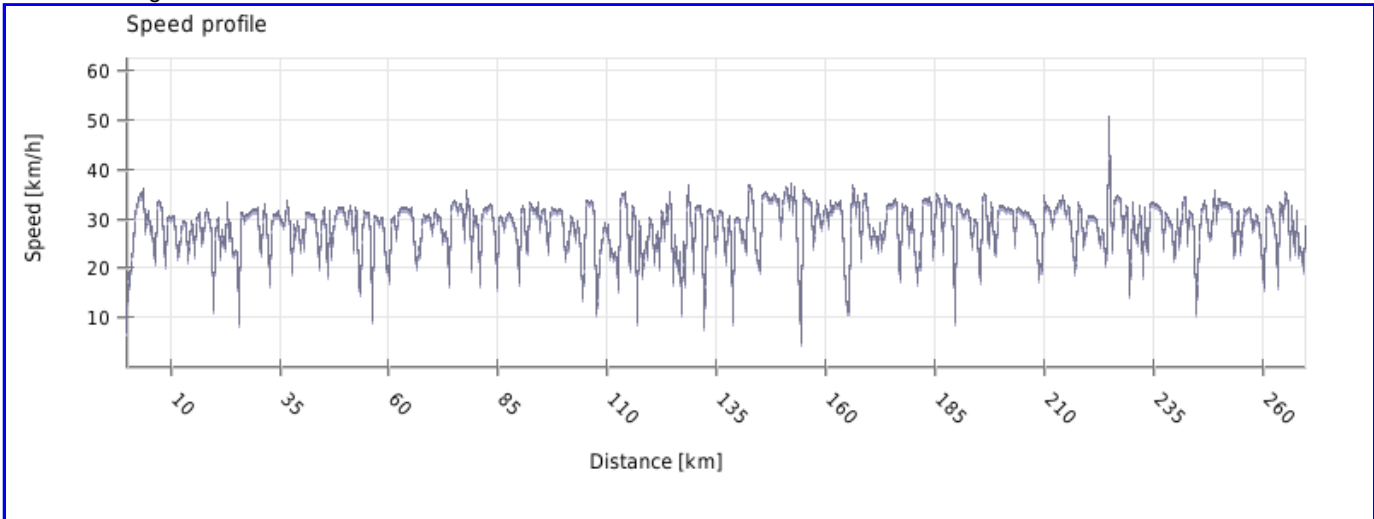
Click for enlarge



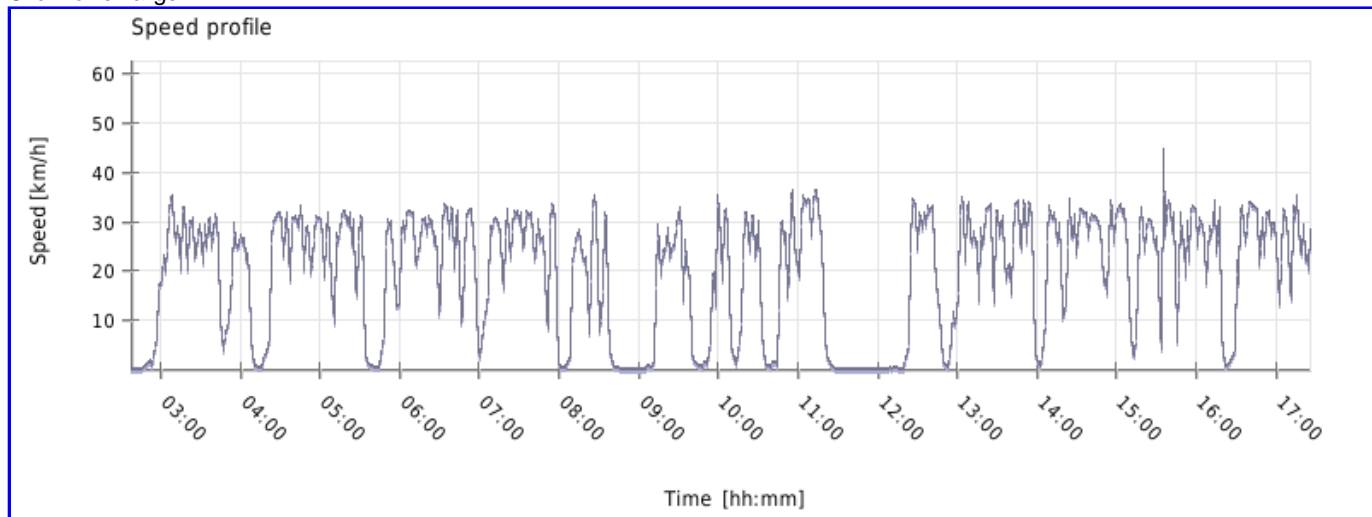
Minimum elevation: 101 m.s.l.
 Maximum elevation: 810 m.s.l.
 Average elevation: 359 m.s.l.
 Maximum difference: 709 m
 Total climbing: 4324 m
 Total descent: 4084 m
 Start elevation: 134.7 m.s.l.
 End elevation: 374 m.s.l.
 Final balance: 239.3 m

Speed

Click for enlarge



Click for enlarge



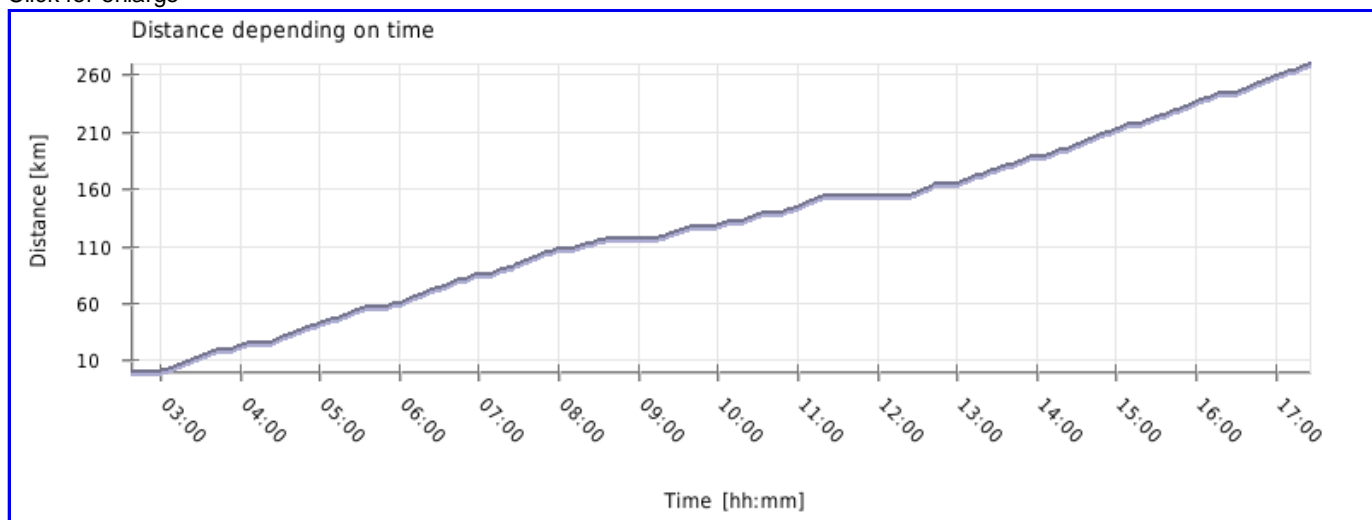
Minimum speed: 0 km/h
 Maximum speed: 62.5 km/h
 Average climbing speed : 29.2 km/h
 Average descent speed : 29.9 km/h
 Average flat speed: 26.4 km/h
 Average speed: 29 km/h

Time

Date of track: 23.7.2011
 Start time: 02:36:25
 End time: 17:26:13
 Total track time: 14h 49m 48s
 Climbing time: 4h 45m 24s
 Descent time: 4h 07m 31s
 Flat time: 5h 56m 53s

Distance

Click for enlarge



Total flat distance: 269.4 km
 Total real distance: 269.7 km
 Climbing distance: 115 km
 Descent distance: 110.1 km
 Flat distance: 44.7 km

Complete report export

 [Save report as PDF file](#)

Report online

This report is temporarily saved on the following webpage:

http://utrack.crempa.net/report/saved_report.php?ident=84a198887c889065f6708ddd3961fa40&lang=en

If you are interested in longer report save please contact me and join report webpage address

generated by [uTrack](#) // [Crempa](#)